

RURAL MUNICIPALITY OF MCLEOD

No. 185

WEST OF THE SECOND MERIDIAN

ADMINISTRATOR: CHANTELLE OTTENBREIT

Box 130 Neudorf, SK
S0A 2T0
rm185@sasktel.net
Phone: (306) 748-2233

Prairie Mapping Industries
A Division of ATL Group of Companies Limited

Unit 10 - 3810 Burron Avenue
Saskatoon, SK S7P 0E4
PMI@atlgrou.ca
(306) 242-2822

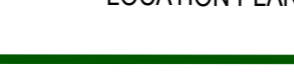
HOME QUARTER INDEX

10118195 SASKATCHEWAN LTD.	PT NE 35 19 07
10118195 SASKATCHEWAN LTD.	NE 10 20 07
ACTON, BRIAN & PATRICIA	SE 10 19 09
ACTON, SCOTT & TAMMY	PT SW 19 09
ADOLPH, GERALD & JOYCE	NE 33 19 08
ALLEN, CLIFFORD & KRAHENBUHL-ALLEN, DENISE	SE 02 19 09
ALLEN, NATHAN & JODI	NE 15 19 09
AVENUE LIVING AGRICULTURAL LAND GP. LTD.	PT NW 29 08
BAROOK, LARRY & TINA	PT SW 32 21 09
BARBER, DARREL & DELORES	NE 12 21 09
BARBER, PAUL & CAROL	NE 31 20 08
BACZAK, BARRY & CINDY	NE 05 19 08
BALES, ROBERT & CHERYL	SE 30 19 09
BARAN, JOHN J. & VERA	NE 30 19 09
BARSAAL, ARIANA	NE 35 21 08
BENDER, GARY & JOHANNE	NW 20 21 07
BENDER, GLEN	SE 22 19 08
BENDER, JACK	PT NW 01 18A 09
BENDER, RYAN	NW 23 19 08
BIERER, DONALD & NANCY	SW 17 21 08
BLEMKRON, DEVEN & COURTNEY	NW 10 20 08
BOWMAN, TERRY	PT SW 19 09
BRIDGE, WILLIAM & AUDREY	NW 31 19 08
BROWN, AMY LYNN	PT SW 21 08
BROWN, BRIAN & GWEN	SE 35 19 08
BULLIVANT, DENNIS & LINDA	NW 19 21 09
CAMPBELL, JAMIE	PT NE 28 20 08
CHURCHMAN, KELLY	PT NE 08 19 09
CHURCHMAN, RAYMOND	PT NE 28 19 09
CHURCHMAN, STUART	SE 02 21 07
CLARKE, MURRAY & DEBORAH	SE 29 19 09
COCKELL, BRIAN & PEGGY	PT SW 24 20 09
CYCA, DONNA	SW 26 20 09
CYCA, KENNETH & BONNY	SW 26 20 09
DALES, BERNARD	NW 31 21 07
DALMEIER, TRENT (ET AL)	PT SW 27 20 07
DEAGLE, WADY & CAROL	NE 26 21 07
DEHARNO, ETHEL	PT SW 15 19 09
DEVINE (MARLENE E.)	PT SW 15 19 09
DINWOODIE, DUSTIN & COURTNEY	SW 14 19 09
DOHANUK, JAMES & SHIRLEY	SW 11 20 07
DOHANUK, DEAN & SHIRLEY	NW 11 20 07
DOHANUK, RALPH & JEROME	NE 24 21 07
DOHANUK, MERVIN & ROSA	SE 11 20 07
DREGER, TERRY & SHIRLEY KAUF	PT SE 21 07
EDELM, TRYVIVE	NW 24 21 08
ENGLDT, LLOYD	NW 12 21 07
FENWICK, LLOYD	PT NW 30 21 09
FISCHER, RICHARD & LORELA MOHR	PT NW 34 21 07
FREISSEN, RON	PT NW 30 19 09
GATTINGER, DOUGLAS & NADINE	NE 05 21 07
GATTINGER, ELOY	NE 05 21 08
GATTINGER, RONALD	NW 01 21 07
GATTINGER, WADE	NE 36 20 08
GESBRECHT, FRANK & KATHARINA	NE 05 21 07
GILBERT, ROSEMARY	PT NW 05 19 08
GOSSEL, CALLEN & TRAVIS	SE 26 20 08
GOSSEL, DANIEL	NE 11 21 08
GOSSEL, NEIL	NE 12 21 08
GOSSEL, RAYMOND	NE 12 21 08
GOSSEL, DONALD & DEBORAH	SW 25 20 08
GOTTINGER, JAMES & SHIRLEY	NE 11 21 09
GOTTINGER, GARY & SHELLY	PT SW 10 21 07
GOTTINGER, TREVOR & MARCIA	NE 30 20 09
HAAS, CHARLES & CINDY	PT NE 36 07 07
HAAS, THOMAS J.	SW 27 19 09
HAASBROEK, JACQUELINE	SW 24 20 07
HAASBROEK, KENNETH & BONNIE	NE 18 20 07
HAUSER, TERRY & REBECCA	NE 08 21 07
HAUSER, TREVOR	NE 14 20 07
HAUSER, WALTER & LAURA	NE 14 20 07
HAYWOOD, JACQUELINE	NE 11 21 08
HERMAN, SHIRLEY & BRENT	NE 21 21 08
HERNDON, CURTIS	SE 16 21 07
HERNDON, DON & BRINDA	PT SW 11 19A 09
HERNDON, LORNE	PT SW 11 19A 09
HERRING, SONJA	NE 08 21 07
HETHCOTE, GARY & LEEANNE	NE 26 21 09
HOFMAN, GARRY PHILIP	NW 19 21 07
HOLLINGER, LARRY	NE 36 20 07
HOLLINGER, PERRY	NE 22 20 07
HOLLINGER, TODD & SHERI	NW 07 21 08
HOLLINGER, TREVOR & CHADWICK	SE 19 20 08
ISSEL, KENT & JO-ANNE	NW 25 20 08
ISSEL, LON	NE 23 20 08
JACKSON, LAUREN & MONTANA BARBARA	PT NE 16 20 09
JOHN, GURMEST SINGH	SW 35 21 09
JOHNSON, GARRY & MELISSA	PT NW 30 19 09
KELLY, ADAM	PT SW 16 20 07
KESSEL, RAYMOND & CECILIA	NE 07 20 09
KIRK, JOHN NIVEN	SE 08 20 09
KLUG, GORDON	PT NW 13 21 09
KOHLERT, BARRY & NADINE	NE 18 20 09
KOHLERT, BRENT	NE 31 19 09
KOHLERT, JOHN E. & ELIZABETH ANN	SE 07 20 09
KRAHENBUHL, BRAD & SHIRLEY	NE 15 21 08
KRAHENBUHL, WILLIAM E.	SW 33 20 09
KRUPSKI, DANIEL	PT NW 28 19 09
KRUPSKI, DEAN & SHELLEY A.	PT NW 28 19A 09
KUSNIRUK, RILEY & CHRISTIE	NE 24 21 07
LAVROINE, EDNA	PT NE 16 20 09
LENNER, CHARLES & MERRILL	NW 21 19 09
LENNER SEED FARMS	NW 21 19 09
LINDBLAD, PHILIP & KIMBERLY	PT NW 10 21 09
LITZBERGER, BRIAN	NE 12 21 08
LOVERIDGE, MICHAEL & JENNA	NW 23 21 08
LOVERIDGE, MICHAEL & KAREN	NE 27 21 07
LOVINGBERG, DEVON	PT NE 31 21 07
LUBACHOWSKI, JACK	SW 03 21 09
LUTZ, DARCY & LEANNE	NW 36 21 09
LUTZ, JASON	SE 32 21 08
MANI, DARCY	PT SE 36 20 07
MANS, DENNIS	SW 29 20 09
MANS, LARRY & CHERYL	SW 29 20 09
MATIAS, SHELTON	PT SW 22 20 09
MALNER, BARRY & CAROL	NE 21 21 08
MALNER, DANIEL & JENNIFER	NE 15 21 08
MALNER, HARVEY	SW 16 21 08
MALNER, KELLY	SW 14 20 08
MALNER, KERRY & REBECCA	NE 09 20 08
MALNER, MARLYN	SW 35 19 09
MALNER, ROBYN	NE 04 20 09
MALNER, ROSEMARY	SE 21 21 08
MALNER, SCOTT	NE 31 19 09
MILLER, DALE & KATHY	NE 21 19 07
MORSE, HAZEL	NE 21 19 07
NEL FARMS LTD.	NE 29 21 09
NEBERGALL, DENNIS	S1/2 SW 07 20 07
NEBERGALL, DON	NW 04 20 07
NEEDHAM, COLIN	NW 17 20 09
PATSON, BRUCE & JENNIFER	SW 18 21 09
PATSON, RICH	NE 10 21 09
PATZWAL, GARTH	NE 29 19 09
PARKMAN, MARILYN	SE 20 20 09
PEACE, ROBERT & CARLENE	SW 24 20 09
PEPPER, ANDREW	SW 27 19 09
PEPPER, ROBERT	SE 27 19 09
PICKERING, DAVID L.	NW 06 19 09
PILLER, GARY & LAURA	NE 31 19 08
PILLER, HAYDEN & ANNALYS NEVSDOL	PT NE 06 19 09
PILLER, WENDI	PT NE 10 19 08
PILLER, KENNETH LLOYD	NE 29 19 08
PILLER, LARRY	NW 08 19 07
PILLER, MARK	NE 24 19 08
PRINCE, JOHN & NICOLENE & VAN ASSHEER, JOHANNES	PT SW 27 20 07
PROUSE, BRUCE	PT NE 21 19 07
PROUSE, SHAWN	PT SE 25 19 07
RATHGEBER, BRYAN	NW 20 20 07
REIFFERSCHIED, SARA	PT NE 16 20 09
ROGASKA, GWYNLE	NW 12 20 07
RUECKER, SCOTT & TERRY	PT NE 16 19 09
RYDNER, MICHAEL & CHRISTINA	NW 27 19 08
SCHMIDT, ROBERT & DOROTHY	NE 26 20 07
SCHOCK, WAYNE	N 12 07 21 09
SCHOCK, OSCAR & HELEN	SW 34 20 07
SCHOLLER, DOUG & LORELIE	PT NE 16 19 09
SCHMIDT, CALVIN	NE 29 19 08
SCHULTZ, TYLER	SE 15 21 07
SCHWABER, JONATHAN & MICHALLE	SW 27 21 07
SCHWETZTER, GARNET & LYNDA	NW 08 19 08
SCHWETZTER, RICHARD & BONNIE	SW 17 20 08
SEMP, ELOY & MARY ANN	SW 02 20 09
SERVAS, GLEN	NE 23 21 07
SERVAS, WESLEY & JAMIE	PT NW 28 21 08
SESS, JORDAN & JACKLYN	SE 32 21 07
SESS, STUART & KATHLEEN	PT SW 21 07
SMITH, PETER	PT SW 24 21 09
STERNBERG, BRYAN & MARLYN	SE 34 20 07
STILBORN, EVAN & MARJORIE	PT NE 17 21 09
STILBORN, LANCE	NE 27 21 09
STOLL, BRIAN & SHARON	SW 30 20 07
STOLL, KATHY & CORRIE	SE 12 20 08
STUCKEY, JOHN	PT NE 25 20 07
TAYLOR, CAMERON & SANDRA	SE 36 18 09
THOMPSON, WILLIAM & SANDRA	NE 02 19 09
THOMPSON, RONALD	NE 15 21 07
THOMPSON, WILLARD & WHARON, ADRIANA	PT SW 24 21 09
WALDBAUER, DENNIS & CAROL	SW 15 20 07
WALDBAUER, DWYANE & CHERYL	PT SW 15 21 07
WALDBAUER, ANDREW	SE 02 20 07
WARD, JAMES & DENISE	PT SE 30 21 09
WARD, LEONARD	PT NE 24 21 09
WARD, MERVIN	NW 11 20 09
WELSON, SCOTT & ELLEN	PT NE 26 19 09
WINDER, JAMES	NW 30 20 07
WIRTH, GARY & GLENDA	NE 18 21 07
WIRTH, JAMES	NE 20 20 08
WIRTH, JAY & CARRIE	NE 21 19 08
WIRTH, JAY & CARRIE	NW 16 20 08
WIRTH, ROSEMARY & DELORES	NW 21 20 08
YEON, DALE & LISA	SE 03 20 08

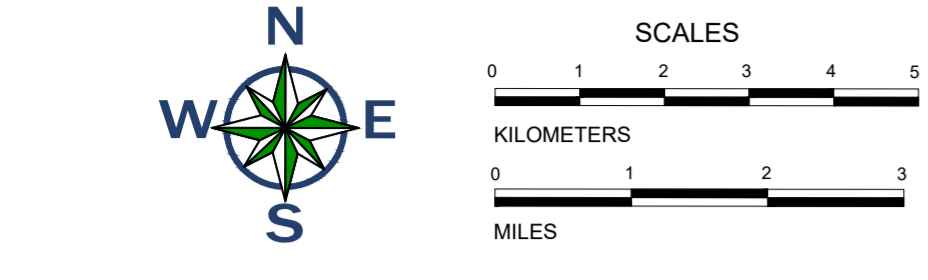
LEGEND

- Highway
- All-Weather Roads
- Seasonal Roads
- Highway Mileage Markers
- Bridge
- Railway
- Home Quarter/Farm Residence
- Lake
- River / Creek
- Division Boundary
- City, Town, Village, Resort
- Cemetery
- Church
- Underground Utilities

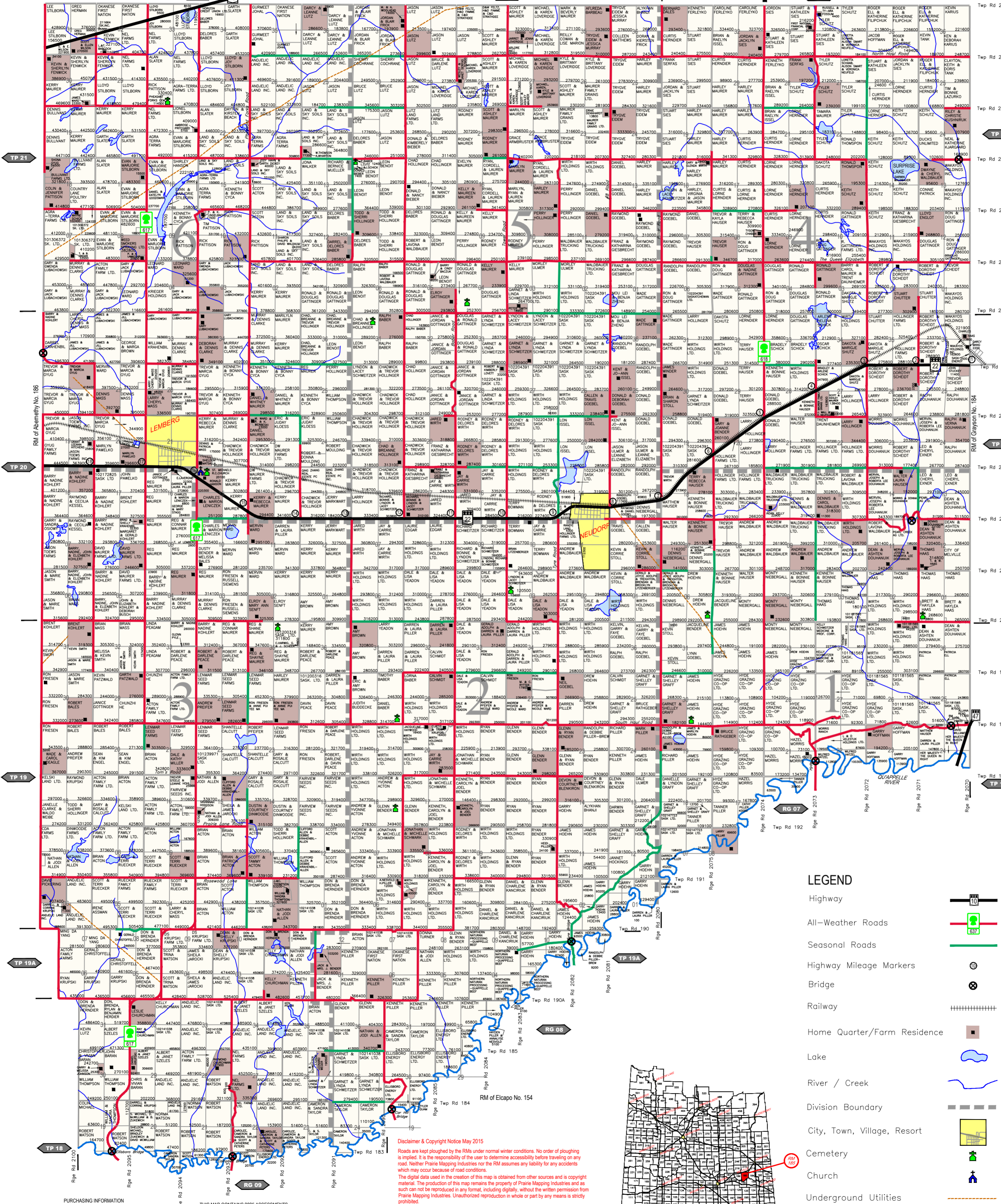
LOCATION PLAN



Disclaimer & Copyright Notice May 2015
Roads are kept ploughed by the RMs under normal winter conditions. No order of ploughing is implied. It is the responsibility of the user to determine accessibility before traveling on any road. Neither Prairie Mapping Industries nor the RM assumes any liability for any accidents which may occur because of road conditions.
The digital data used in the creation of this map is obtained from other sources and is copyright material. The production of this map remains the property of Prairie Mapping Industries and as such can not be reproduced in any format, including digitally, without the written permission of Prairie Mapping Industries. Unauthorized reproduction in whole or part by any means is strictly prohibited.
The information shown on this map is obtained from outside sources and Prairie Mapping Industries cannot be responsible for any errors and/or omissions which may be present on this map. To report errors and/or omissions please notify the community office using the contact information found on this map.



Revised: April 2, 2026



PURCHASING INFORMATION
ON LOCATION - From the RM of McLeod office in Neudorf, Sask. - cash or cheque only.
MAIL OUT ORDERS - From Prairie Mapping Industries Phone: (306) 242-2822 or Email: PMI@atlgrou.ca Payment Terms - Cheque or e-transfer

THIS MAP CONTAINS 2025 ASSESSMENTS
ASSESSMENT SHOWN IS ASSESSED VALUE, NOT TAXABLE BUILDING/IMPROVEMENT ASSESSED VALUE NOT INCLUDED

THIS MAP IS FOR REFERENCE USE ONLY AND NEITHER PRAIRIE MAPPING INDUSTRIES OR ITS OWNERS ARE RESPONSIBLE FOR ANY ERRORS OR OMISSIONS WHICH MAY BE PRESENT ON THIS MAP PLEASE NOTIFY THE RM OFFICE OF ANY ERRORS OR DISCREPANCIES